

Exhibit Five LMI & Households

2011-2015 LMI Census Tract and Block Group Data for Ohio Non-Entitlement Counties					
Area	Low Pop	Low-Mod Pop	LMI Universe	LMI Percent	Margin of
Pickaway County					
Census Tract 212	1,635	2,930	7,665	38.23%	
Block Group 1	845	1,230	4,130	29.78%	+/-8.81
Block Group 2	325	510	1,070	47.66%	+/-20.37
Block Group 3	400	650	1,085	59.91%	+/-38.80
Block Group 4	20	100	750	13.33%	+/-12.40
Block Group 5	45	440	630	69.84%	+/-43.65

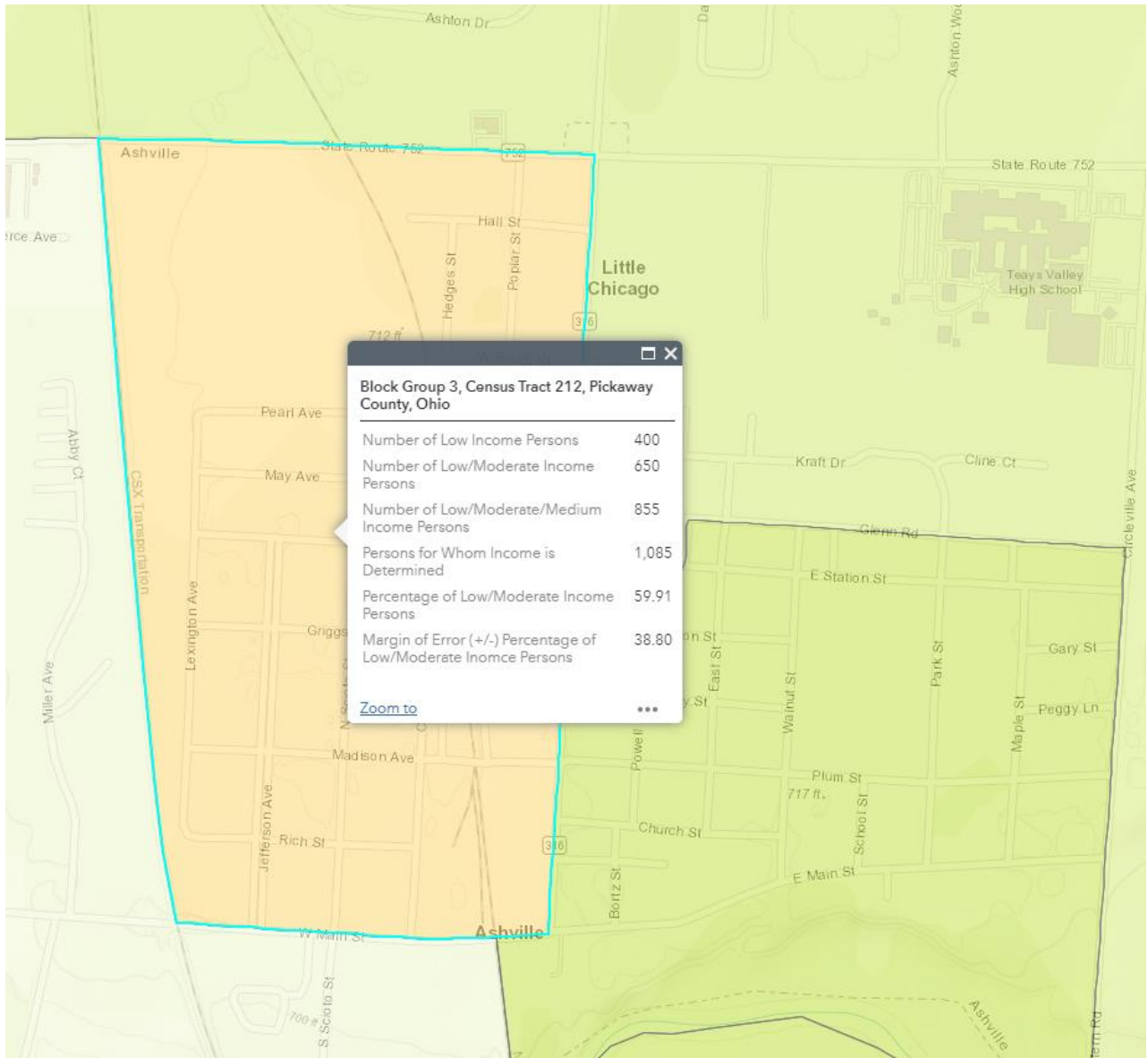


Exhibit Five LMI & Households Continued

2019 American Community Survey

American Community Survey: Block Group 3, Census Tract 212, Pickaway County, Ohio

Population

	Block Group 3, Census Tract 212, Pickaway County, Ohio	Pickaway County, Ohio	Ohio	United States
Total Population	805	57,762	11,655,397	324,697,795
	-37.9% ↓	2.6% ↑	0.8% ↓	3.4% ↑
Total Population:	408	30,389	5,711,765	159,886,919
Male	50.7%	52.6%	49.0%	49.2%
	-34.5% ↓	2.5% ↑	1.1% ↑	3.5% ↑
Total Population:	397	27,373	5,943,632	164,810,876
Female	49.3%	47.4%	51.0%	50.8%
	-41.1% ↓	2.8% ↑	0.6% ↓	3.3% ↑


[← Back to Map](#)

Household

	Block Group 3, Census Tract 212, Pickaway County, Ohio	Pickaway County, Ohio	Ohio	United States
Total number of household	292	19,710	4,676,358	120,756,048
	-29.8% ↓	1.4% ↑	2.3% ↑	3.9% ↑
Total number of household: Family	179	14,252	2,953,180	79,114,031
	61.3%	72.3%	63.2%	65.5%
	-40.5% ↓	1.0% ↑	0.3% ↑	2.8% ↑
Total number of household: Family: Married-couple	129	10,834	2,142,864	58,198,771
	44.2%	55.0%	45.8%	48.2%
	-28.7% ↓	-2.6% ↓	-0.4% ↓	3.4% ↑
Total number of household: Family: Other Family	50	3,418	810,316	20,915,260
	17.1%	17.3%	17.3%	17.3%
	-58.3% ↓	14.2% ↑	2.3% ↑	1.1% ↑
Total number of household: Family: Other Family: Male householder, no wife		1,067	223,934	5,898,296
		5.4%	4.8%	4.9%
		25.1% ↑	10.3% ↑	6.4% ↑
Total number of household: Family: Other Family: Female householder, no husband	50	2,351	586,382	15,016,964
	17.1%	11.9%	12.5%	12.4%
	-58.3% ↓	9.9% ↑	-0.5% ↓	-0.8% ↓
Total number of household: Nonfamily	113	5,458	1,723,178	41,642,017
	38.7%	27.7%	36.8%	34.5%
	-1.7% ↓	2.6% ↑	6.0% ↑	6.1% ↑
Total number of household: Nonfamily: Living alone	98	4,469	1,425,757	33,649,597
	33.6%	22.7%	30.5%	27.9%
	-14.8% ↓	-0.3% ↓	4.7% ↑	5.0% ↑
Total number of household: Nonfamily: Not living alone	15	989	297,421	7,992,420
	5.1%	5.0%	6.4%	6.6%
		18.3% ↑	12.6% ↑	10.8% ↑

[← Back to Map](#)

Exhibit Five LMI & Households Continued



Local Data Search

INFO: License USA.com data or add it to your website.

[USA.com / Ohio / Pickaway County / Ashville / 43103 / Census Tract 021200 / Block Group 021200-3](#)

Census Block Group 021200-3 in Pickaway County, Ohio

Basic Information
Population and Races
Income and Careers
Housing

Population 988 (2010), [see rank](#)
House Units 458, [see rank](#)
Race Whites:96.2%, Hispanics:0.8%, Blacks:1.5%, Asians:0.2%, Others:2.1%
Population Density: 3,380.35/sq mi, [see rank](#)
Median Household Income: \$41,500, [see rank](#)
Median House Price: \$134,500, [see rank](#)
Time Zone: Eastern GMT -5:00 with Daylight Saving in the Summer
Land Area: 0.29 sq mi, [see rank](#)
Water Area: 0.00 sq mi (0.00%), [see rank](#)
State: [Ohio](#)
Area: [Columbus, OH](#)
County: [Pickaway County](#)
City: [Ashville](#)
Census Tract: [021200](#)
School District: [Teays Valley Local School District](#) ★★★★★

Hot Rankings

- [The Richest Block Group Nearby](#)
- [House Price Ranking Nearby](#)
- [Population Ranking Nearby](#)
- [Fastest / Slowest Growing Cities in OH](#)
- [High / Low OH Cities by Males Employed](#)
- [High / Low OH Cities by Females Employed](#)
- [Best / Worst Cities by Crime Rate in OH](#)
- [Richest / Poorest Cities by Income in OH](#)
- [Expensive / Cheapest Homes by City in OH](#)
- [Most / Least Educated Cities in OH](#)

Block Group 021200-3

- Basic Information
- Population and Races
- Income and Careers
- Housing

Census Tract 021200

[Ashville, OH](#)

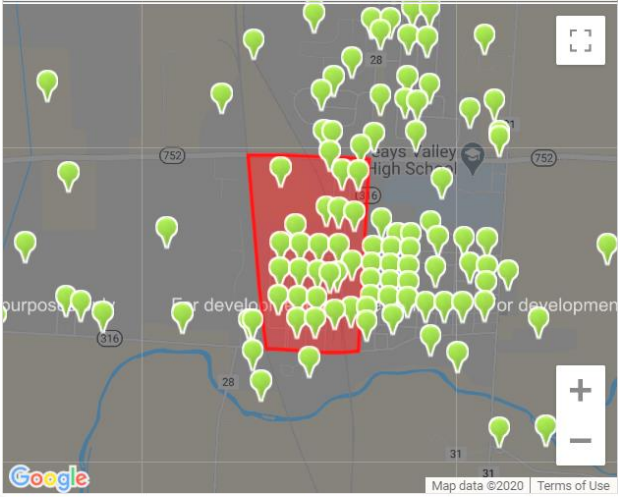
[Pickaway County](#)

[Ohio State](#)

[Columbus Area](#)

Block Group 021200-3 Map, Border, and Nearby Locations

Census Blocks Map View. Full data. Click icon to show name.



Show More Locations on the Map

- [Census Blocks*](#)
- [Census Block Groups*](#)
- [Census Tracts*](#)
- [Zip Codes](#)
- [School Districts](#)
- [Cities](#)
- [Counties](#)
- [Metro Areas](#)
- [States](#)

* Census Blocks, Census Block Groups, and Census Tracts are geo areas that are normally smaller than the size of a city. Census Blocks provide block and community level information. They are great for understanding areas within a city.

Block Group 021200-3 Blocks

OH1290212003000 Ashville	OH1290212003001 Ashville	OH1290212003002 Ashville
OH1290212003003 Ashville	OH1290212003004 Ashville	OH1290212003005 Ashville
OH1290212003006 Ashville	OH1290212003007 Ashville	OH1290212003008 Ashville
OH1290212003009 Ashville	OH1290212003010 Ashville	OH1290212003011 Ashville
OH1290212003012 Ashville	OH1290212003013 Ashville	OH1290212003014 Ashville
OH1290212003015 Ashville	OH1290212003016 Ashville	OH1290212003017 Ashville
OH1290212003018 Ashville	OH1290212003019 Ashville	OH1290212003020 Ashville
OH1290212003021 Ashville	OH1290212003022 Ashville	OH1290212003023 Ashville
OH1290212003024 Ashville	OH1290212003025 Ashville	

Source of information - <http://www.usa.com/OH1290212003.html>

Exhibit Five LMI & Households Continued

[← Back to County Map](#) [More About Block Group 3, Census Tract 212, Pickaway County, Ohio](#) →

Area	Total	Gender		Origin	
		Male	Female	Hispanic	White, Not Hispanic
United States	322,903,030	158,984,190 49.2%	163,918,840 50.8%	57,517,935 17.8%	197,181,177 61.1%
	3.6% ↑	3.7% ↑	3.6% ↑	11.1% ↑	0.1% ↑
Ohio	11,641,879	5,703,967 49.0%	5,937,912 51.0%	431,327 3.7%	9,220,638 79.2%
	0.8% ↑	1.1% ↑	0.5% ↑	17.4% ↑	-1.2% ↓
Pickaway County, Ohio	57,420	30,202 52.6%	27,218 47.4%	781 1.4%	53,289 92.8%
	2.6% ↑	3.0% ↑	2.3% ↑	20.2% ↑	1.8% ↑
Block Group 3, Census Tract 212, Pickaway County, Ohio	969	533 55.0%	436 45.0%		
	-31.1% ↓	-16.3% ↓	-43.4% ↓		

Source: U.S. Census Bureau

