

## Ashville, Ohio (Village)

4,142

1,435

[Overview](#)

[Population](#)

[Age and Sex](#)

[Race and Ethnicity](#)

[Household Types](#)

[Marital Status](#)

[National Origin](#)

[Ancestry](#)

[Languages](#)

[Household Income](#)

**[Employment Status](#)**

Overview

In the Columbus Area

In Ohio

In the Midwest

In the United States

Definitions

More Maps

[Food Stamps](#)

[Occupations](#)

[Industries](#)

[Sectors](#)

[Educational Attainment](#)

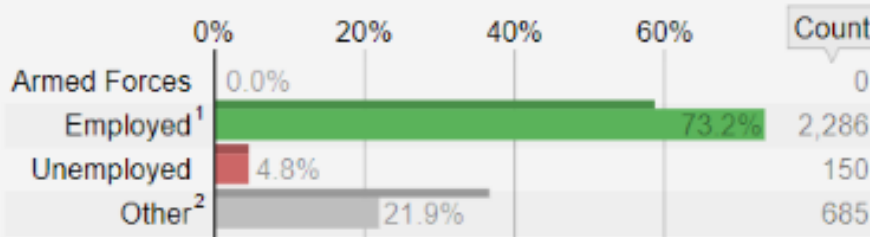
[School Enrollment](#)

## Employment Status #1

Percentage of population aged 25 to 64 years old.

Scope: population of Ohio and Ashville

Ashville Ohio



**Count** population with given employment status

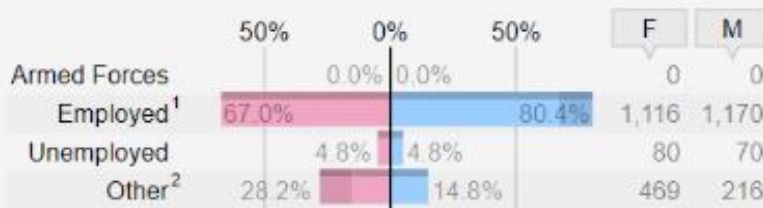
<sup>1</sup> excluding armed forces    <sup>2</sup> not in the labor force

## Employment Status By Sex #2

Percentage of male and female population aged 25 to 64 years old.

Scope: population of Ohio and Ashville

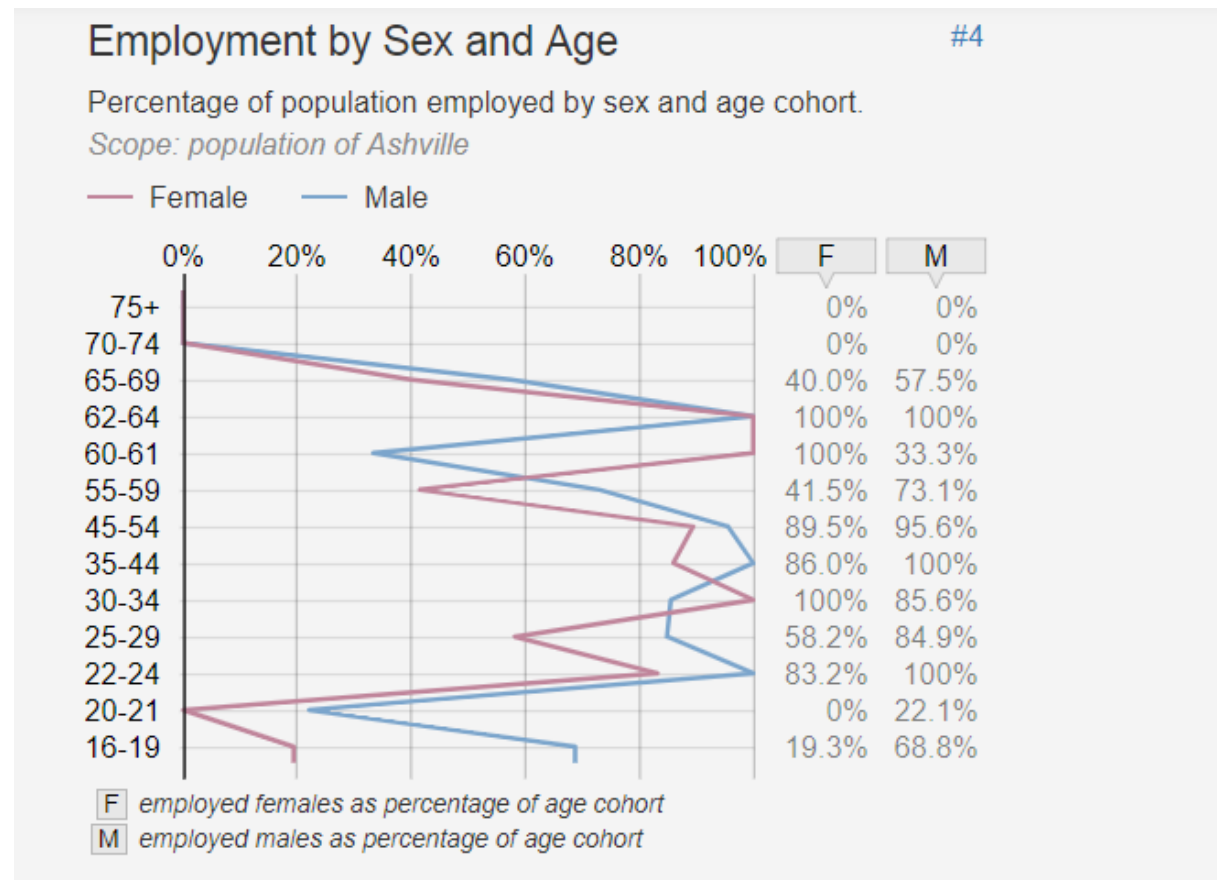
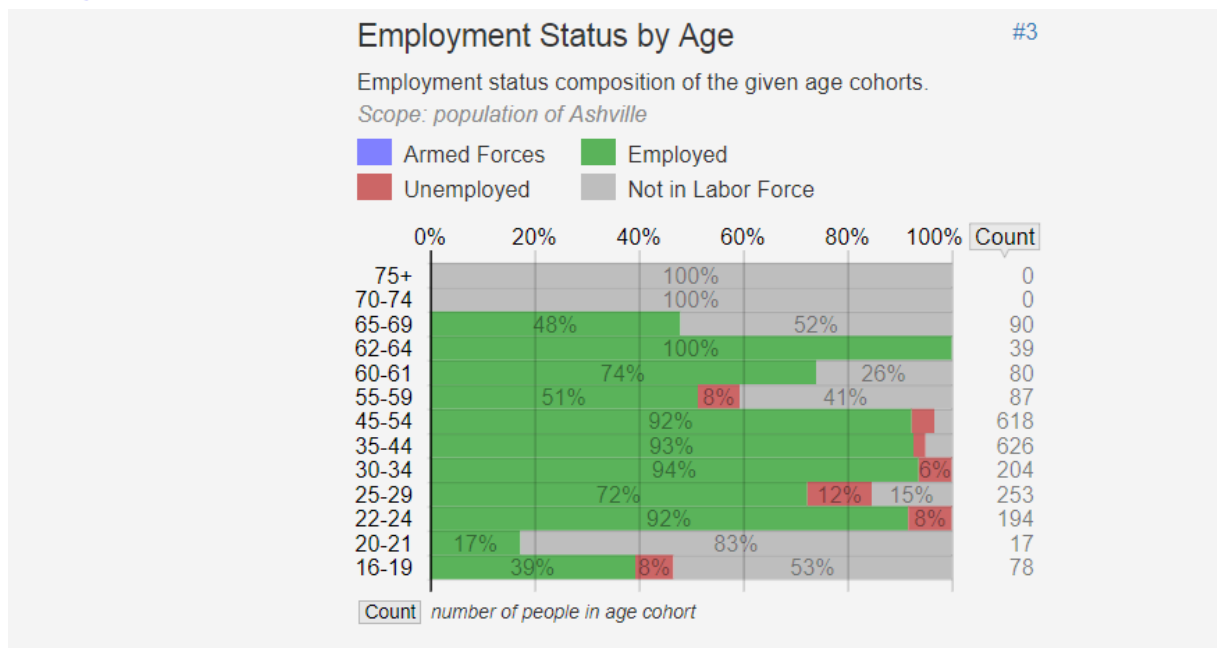
Ashville Ohio



**F** females with given employment status

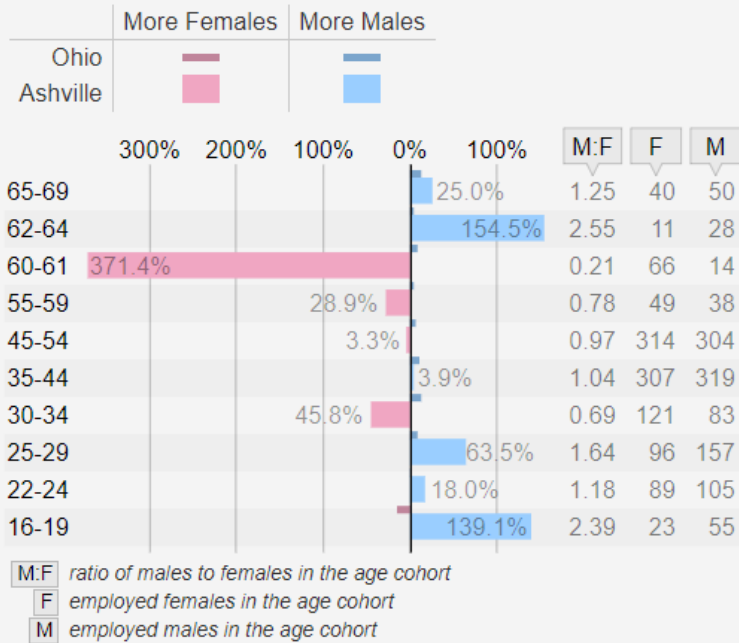
**M** males with given employment status

<sup>1</sup> excluding armed forces    <sup>2</sup> not in the labor force



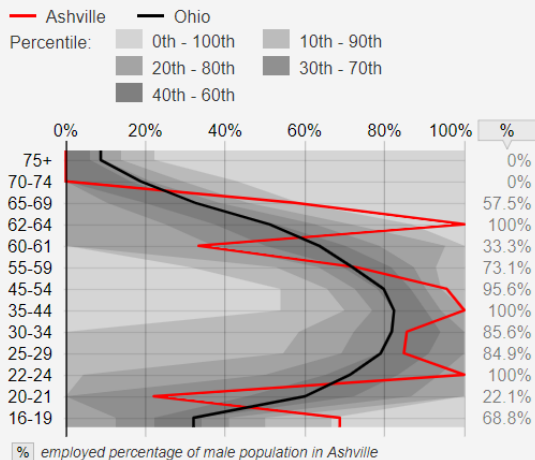
### Employment Sex Ratio by Age #5

Percentage more males or females employed by age cohort.  
 Scope: population of Ohio and Ashville



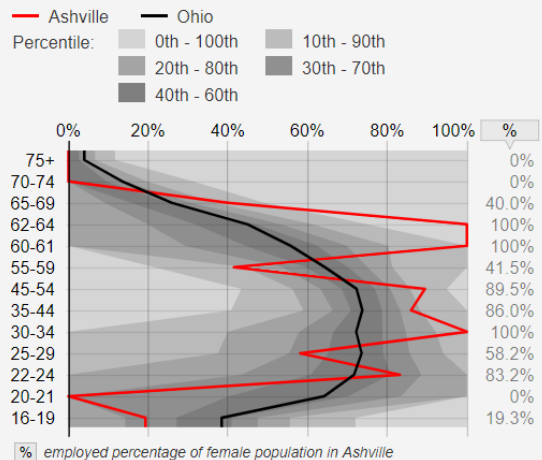
### Male Employment by Age #6

Percentage of male population employed by age cohort. Gray areas represent percentile bands from the places in Ohio.  
 Scope: population of Ohio, Ashville, and selected other places in Ohio



### Female Employment by Age #7

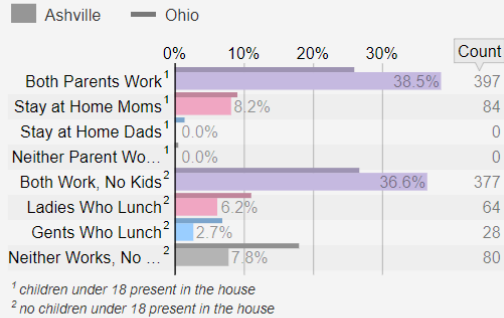
Percentage of female population employed by age cohort. Gray areas represent percentile bands from the places in Ohio.  
 Scope: population of Ohio, Ashville, and selected other places in Ohio



Employment among the Married #8

Selected family employment structures as a percentage of all married couple households.

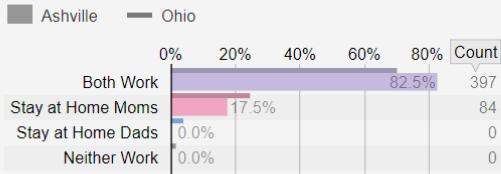
Scope: households in Ohio and Ashville



Employment among the Married With Children #9

Selected employment arrangements as a percentage of married couples with children under 18 present in the house.

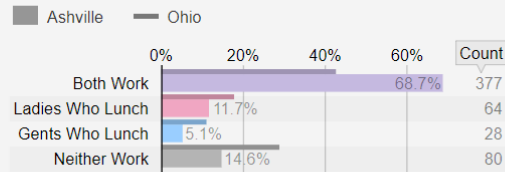
Scope: households in Ohio and Ashville



Employment among the Married Without Children #10

Selected employment arrangements as a percentage of married couples without children under 18 present in the house.

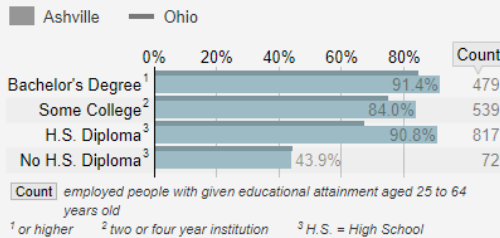
Scope: households in Ohio and Ashville



Employment by Educational Attainment #11

Percentage of population that is employed by highest level of educational attainment among the population aged 25 to 64 years old.

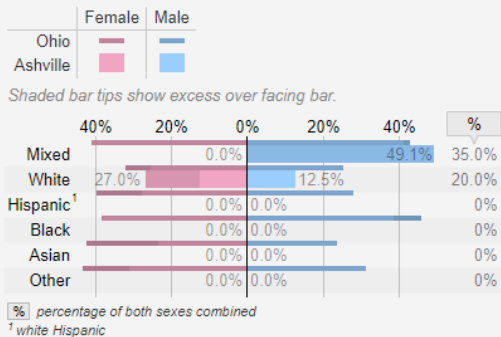
Scope: population of Ohio and Ashville



The Non-Working by Race #12

Percentage of each ethno-racial group's population 16 to 64 years of age that is either unemployed or not in the labor force.

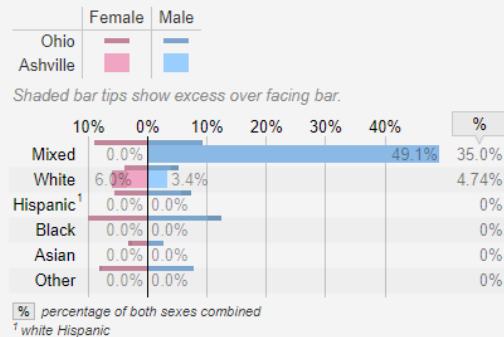
Scope: population of Ohio and Ashville



Unemployment by Race #13

Percentage unemployed of each ethno-racial group's population 16 to 64 years of age.

Scope: population of Ohio and Ashville

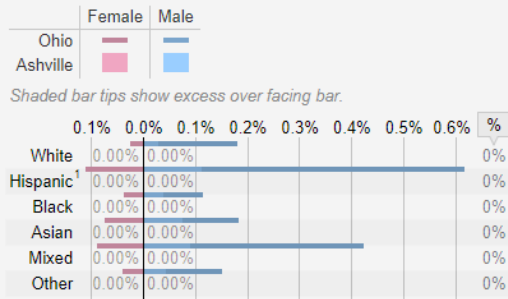


**Armed Forces by Race**

#14

Percentage of each ethno-racial group's population 16 to 64 years of age in the armed forces.

Scope: population of Ohio and Ashville



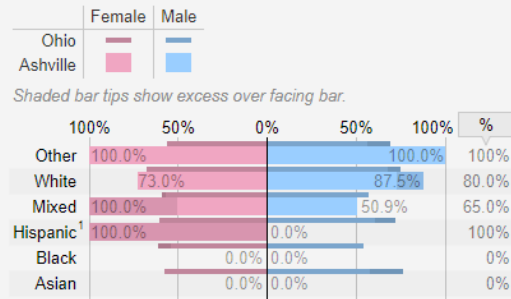
Shaded bar tips show excess over facing bar.  
 % percentage of both sexes combined  
<sup>1</sup> white Hispanic

**Employment by Race**

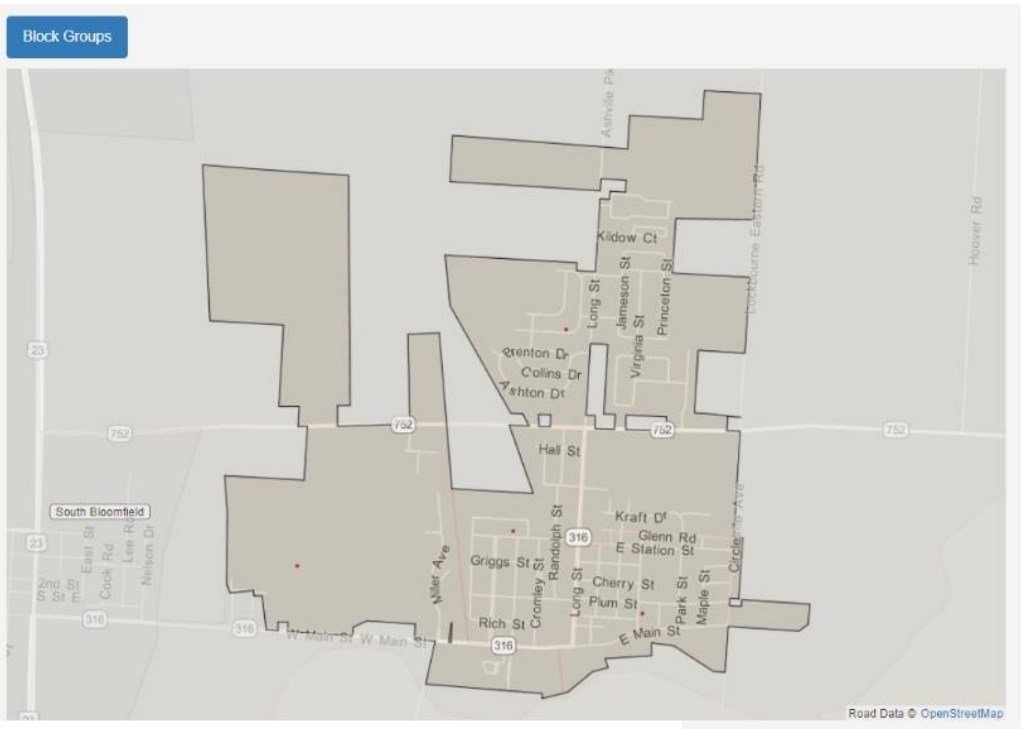
#15

Percentage employed of each ethno-racial group's population 16 to 64 years of age.

Scope: population of Ohio and Ashville



Shaded bar tips show excess over facing bar.  
 % percentage of both sexes combined  
<sup>1</sup> white Hispanic



|  |
|--|
| <b>State:</b> Ohio   |
| <b>County:</b> Pickaway  |
| <b>Metro Area:</b> Columbus Area   |
| <b>Township:</b> Harrison  |
| <b>ZIP Code:</b> 43103   |
| <b>Unified School District:</b> Teays Valley   |
| <b>Congressional District:</b> OH-15   |
| <b>State Senate District:</b> OH-20  |
| <b>State House District:</b> OH-78   |
| <b>Neighboring Villages:</b> South Bloomfield  |
| <b>Nearby Cities:</b> Canal Winchester, Circleville, Groveport                                   |
| <b>Nearby Unincorporated Places:</b> Logan Elm Village   |
| <b>Nearby Villages:</b> Commercial Point, Darbyville, Lithopolis, Lockbourne, Obetz, Stoutsville |

[About](#), [Terms](#), [Privacy](#)  
 support@statisticalatlas.com  
 © Cedar Lake Ventures, Inc.

Data from the [US Census Bureau](#).  
 Road data © [OpenStreetMap](#) contributors.

Updated on Sep 4, 2018, v1.1.d365c65b1203feeabd268194a484a408c4d69da0